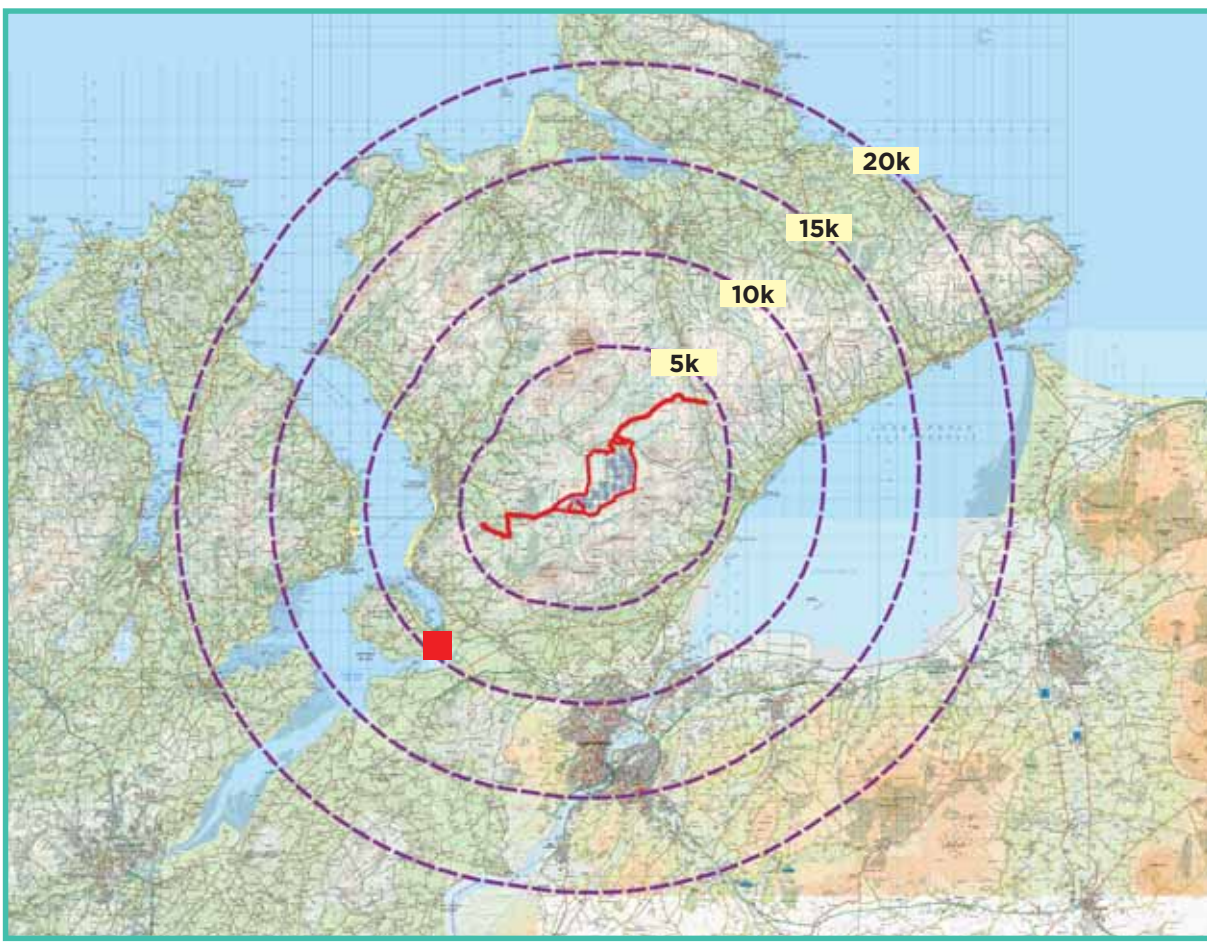


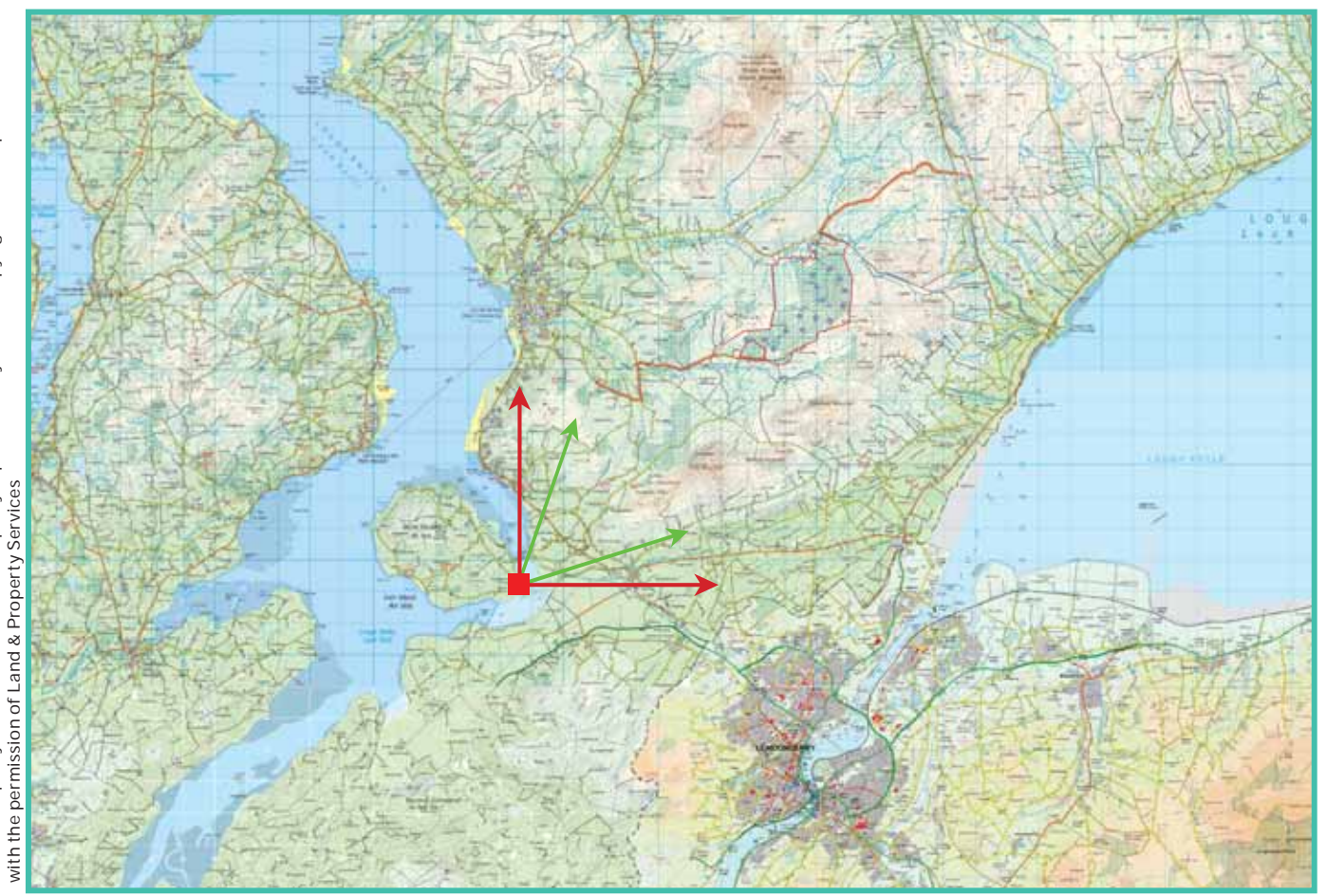
Photomontage 2

View Point: View from the Inch Island Car Park adjacent to the L-7531-4 local road in the townland of Inch Level, approximately 10.54 km south-west of the of the nearest turbine.

View point grid reference	(E) 634,528 (N) 923,193
Date of image taken	17.10.2019
Time of image taken	11:30am
View point elevation	1m
Angle of Views	90° / 53.5°
View Direction (Image Centre)	46°
Horizontal extent of proposed turbines	7°
Distance to nearest proposed turbine	10.56km (T12)
Number of proposed turbines visible	6/15
Turbine Hub Height	107m
Turbine Tip Height	173m
Turbine Rotor Diameter	132m
Camera	Canon EOS 600D with 1.5x sensor
Lens	35mm prime. Equivalent zoom range 52.5mm
Tripod	Manfrotto 190X extended to approx 1.65m.
Map Licence	©Copyright of Ordnance Survey Ireland. All Rights Reserved. License No: AR 0021820



View point relative to 20km radius.



View point relative to wind farm site (EIAR Site Boundary outlined in red).



Detail of view point location.

Map Legend

- Area shown in 90° view (Red double arrow)
- Area shown in 53.5° view (Green double arrow)
- View Point (Red square)
- EIAR Site Boundary (Red outline)

Wireframe Legend

- Proposed Wind Farm in Blue
- Permitted Wind Farms in Pink
- Existing Wind Farms in Grey

Prepared by
 MKO
 Planning & Environmental Consultants
 Tuam Road, Galway.
 Tel: (091) 73 56 11
 E-mail: info@mkoireland.ie
 Website: www.mkoireland.ie




Key Image at 120°




53.5° View Extent

Baseline at 90°




Matching Wireframe



Do Nothing Scenario: Proposed development at Glenard does not proceed and permitted wind farms in the vicinity are constructed, view at 90°




Matching Wireframe



Proposed Photomontage with Cumulative at 90°



Matching Wireframe



190114_Coillín Glenard Wind Farm Photomontage 2021

Proposed Photomontage with Cumulative at 53.5°



Matching Wireframe

Proposed Glenard Wind Farm

